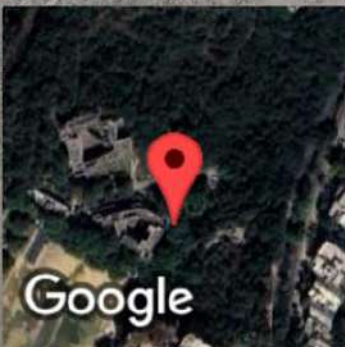
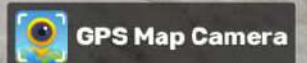

 GPS Map Camera



Google

New Delhi, Delhi, India
WOMEN'S HOSTEL, UNIVERSITY OF DELHI SOUTH CAMPUS,
South Campus, South Moti Bagh, New Delhi, Delhi 110021, India
Lat 28.585488°
Long 77.161244°
19/12/23 04:12 PM GMT +05:30



New Delhi, Delhi, India

MESS, UNIVERSITY OF DELHI SOUTH CAMPUS, South
Campus, South Moti Bagh, New Delhi, Delhi 110021, India

Lat 28.579831°

Long 77.161805°

19/12/23 04:42 PM GMT +05:30

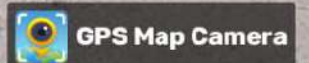


 GPS Map Camera



New Delhi, Delhi, India
MEN'S HOSTEL, UNIVERSITY OF DELHI SOUTH CAMPUS, Benito Juarez Marg, South Campus, South Moti Bagh, New Delhi, Delhi 110021, India
Lat 28.57986°
Long 77.161462°
19/12/23 04:43 PM GMT +05:30

Google



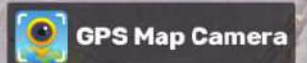

New Delhi, Delhi, India

55, Block E, Anand Niketan, New Delhi, Delhi 110021, India

Lat 28.580956°

Long 77.163811°

19/12/23 04:41 PM GMT +05:30



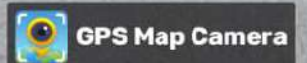

New Delhi, Delhi, India

University of Delhi, DEPARTMENT OF BIOCHEMISTRY, UNIVERSITY OF DELHI SOUTH CAMPUS, Benito Juarez Road, South Campus, South Moti Bagh, South Campus, South Moti Bagh, New Delhi, Delhi 110021, India

Lat 28.58421°

Long 77.161765°

19/12/23 04:35 PM GMT +05:30

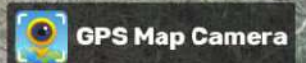



New Delhi, Delhi, India

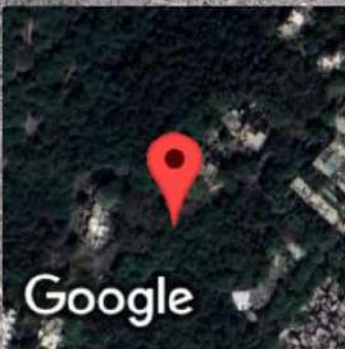
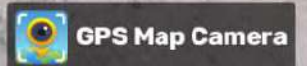

Indian Mountaineering Foundation, 6, Benito Juarez Marg, opposite Block G,
CPWD Quarters, Nanak Pura, Anand Niketan, New Delhi, Delhi 110021, India
Lat 28.581714°

Long 77.162668°

19/12/23 04:37 PM GMT +05:30



New Delhi, Delhi, India
Type V Residences (Block 1 & 2 University of Delhi, South
Campus, Dhaula Kuan, New Delhi, Delhi 110021, India
Lat 28.588169°
Long 77.164288°
19/12/23 04:33 PM GMT +05:30



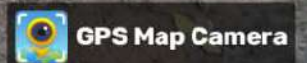

New Delhi, Delhi, India

Type V Residences (Block 1 & 2 University of Delhi, South Campus, Dhaura Kuan, New Delhi, Delhi 110021, India

Lat 28.588165°

Long 77.164292°

19/12/23 04:30 PM GMT +05:30



New Delhi, Delhi, India


CAFETERIA, UNIVERSITY OF DELHI SOUTH CAMPUS, South
Campus, South Moti Bagh, New Delhi, Delhi 110021, India

Lat 28.586396°

Long 77.163444°

19/12/23 04:28 PM GMT +05:30



 GPS Map Camera

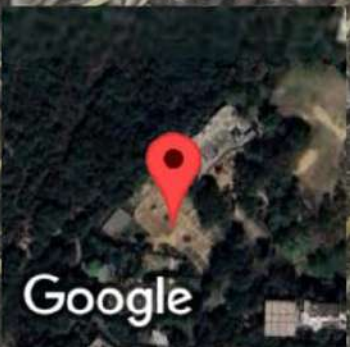
New Delhi, Delhi, India

H5P6+HRQ, S Campus Rd, South Campus, South Moti Bagh,
New Delhi, Delhi 110021, India



Lat 28.586394°

Long 77.1619°

19/12/23 04:25 PM GMT +05:30



Google



New Delhi, Delhi, India


H5P6+HRQ, S Campus Rd, South Campus, South Moti Bagh,
New Delhi, Delhi 110021, India

Lat 28.586352°

Long 77.161815°

19/12/23 04:27 PM GMT +05:30



 GPS Map Camera



Google

New Delhi, Delhi, India
WOMEN'S HOSTEL, UNIVERSITY OF DELHI SOUTH CAMPUS,
South Campus, South Moti Bagh, New Delhi, Delhi 110021, India
Lat 28.585488°
Long 77.161244°
19/12/23 04:12 PM GMT +05:30



 GPS Map Camera



New Delhi, DL, India

University Area North Campus, New Delhi, 110007, DL, India


Lat 28.688283, Long 77.207530

12/19/2023 03:44 PM GMT+05:30

Note : Captured by GPS Map Camera

Maps



 GPS Map Camera



New Delhi, DL, India
Guru Teg Bahadur Marg, University Area North
Campus, New Delhi, 110007, DL, India
Lat 28.690484, Long 77.207676
12/19/2023 03:40 PM GMT+05:30
Note : Captured by GPS Map Camera